Project Management Initials: RL Designer: LC Checked: AR Approved: DB

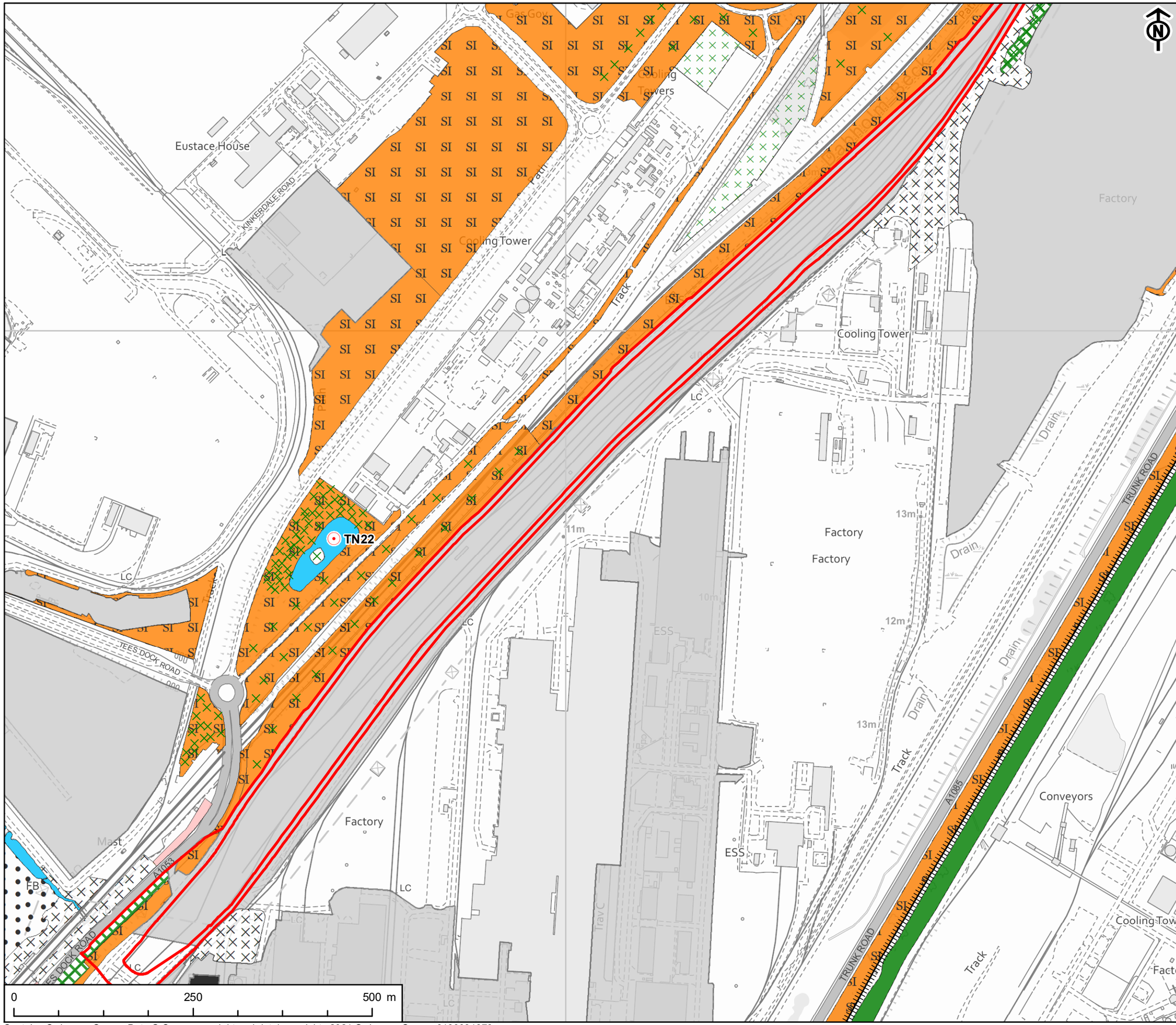

Scale @ A3 1:5,000

Contains Ordnance Survey Data © Crown copyright and database rights 2021 Ordnance Survey 0100031673.

This drawing has been produced for the use of AECOMs client. It may not be used, modified or relied upon by third parties, except as agreed by AECOM or as required by law. AECOM accepts no responsibility, and denies any liability whatsoever, to any party that uses or relies upon this drawing without AECOMs express written consent.
All dimensions are indicative and in metres unless otherwise noted. Do not scale this document.

AECOM

PROJECT
NET ZERO TEESSIDE PROJECT

Net Zero Teesside

APPLICANTS
NZT POWER LTD. AND NZNS STORAGE LTD.

KEY
- Site Boundary
- Target note
- Scrub - scattered
- Fence
- Bare ground
- Broadleaved woodland - semi-natural
- Buildings
- Cultivated/disturbed land - ephemeral/short perennial
- Hardstanding
- Neutral grassland - semi-improved
- Saltmarsh - dense/continuous
- Scrub - dense/continuous
- Scrub - scattered
- Standing water

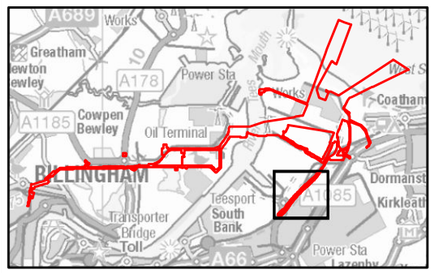

TITLE
FIGURE 12C-1
PHASE 1 HABITAT MAP

REFERENCE
NZT_210507_PEA_12C-1_v6

SHEET NUMBER
7 of 12

DATE
07/05/21

Project Management Initials: RL Designer: LC Checked: AR Approved: DB

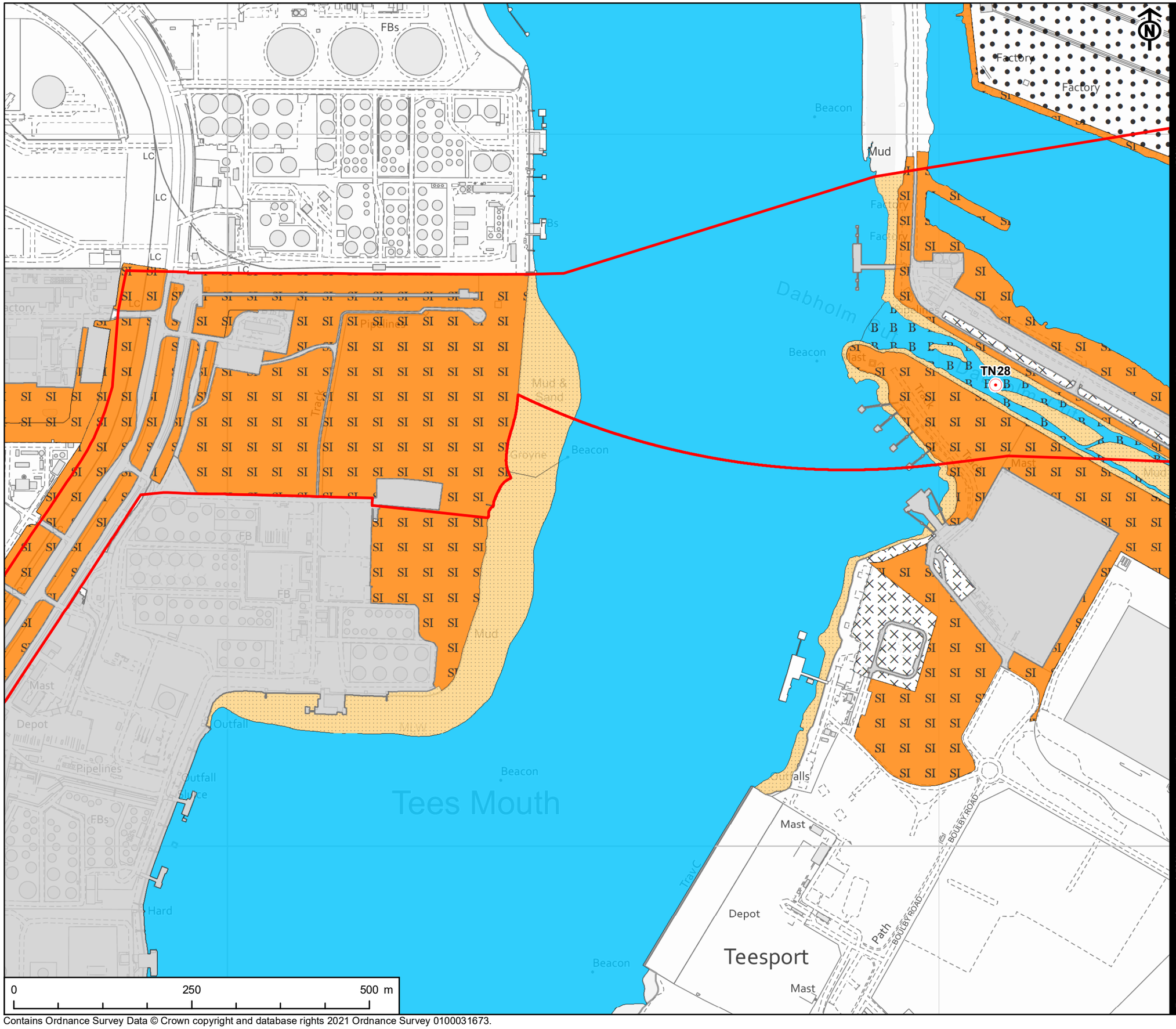

Scale @ A3 1:5,000

0 250 500 m

Contains Ordnance Survey Data © Crown copyright and database rights 2021 Ordnance Survey 0100031673.

This drawing has been produced for the use of AECOM's client. It may not be used, modified or relied upon by third parties, except as agreed by AECOM or as required by law. AECOM accepts no responsibility, and denies any liability whatsoever, to any party that uses or relies upon this drawing without AECOM's express written consent. All dimensions are indicative and in metres unless otherwise noted. Do not scale this document.

AECOM

PROJECT

NET ZERO TEESSIDE PROJECT

Net Zero Teesside

APPLICANTS

NZT POWER LTD. AND NZNS STORAGE LTD.

KEY

- Site Boundary
- Target note
- Bare ground
- Cultivated/disturbed land - ephemeral/short perennial
- Hardstanding
- Intertidal - mud/sand
- Neutral grassland - semi-improved
- Running water
- Running water - brackish
- Standing water

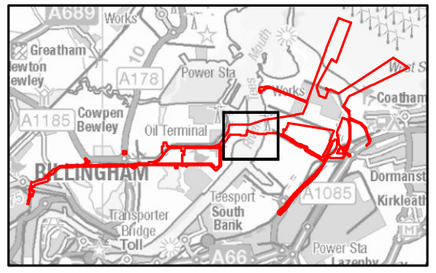

TITLE

FIGURE 12C-1
PHASE 1 HABITAT MAP

REFERENCE

NZT_210507_PEA_12C-1_v6

SHEET NUMBER	DATE
8 of 12	07/05/21

Project Management Initials: RL Designer: LC Checked: AR Approved: DB

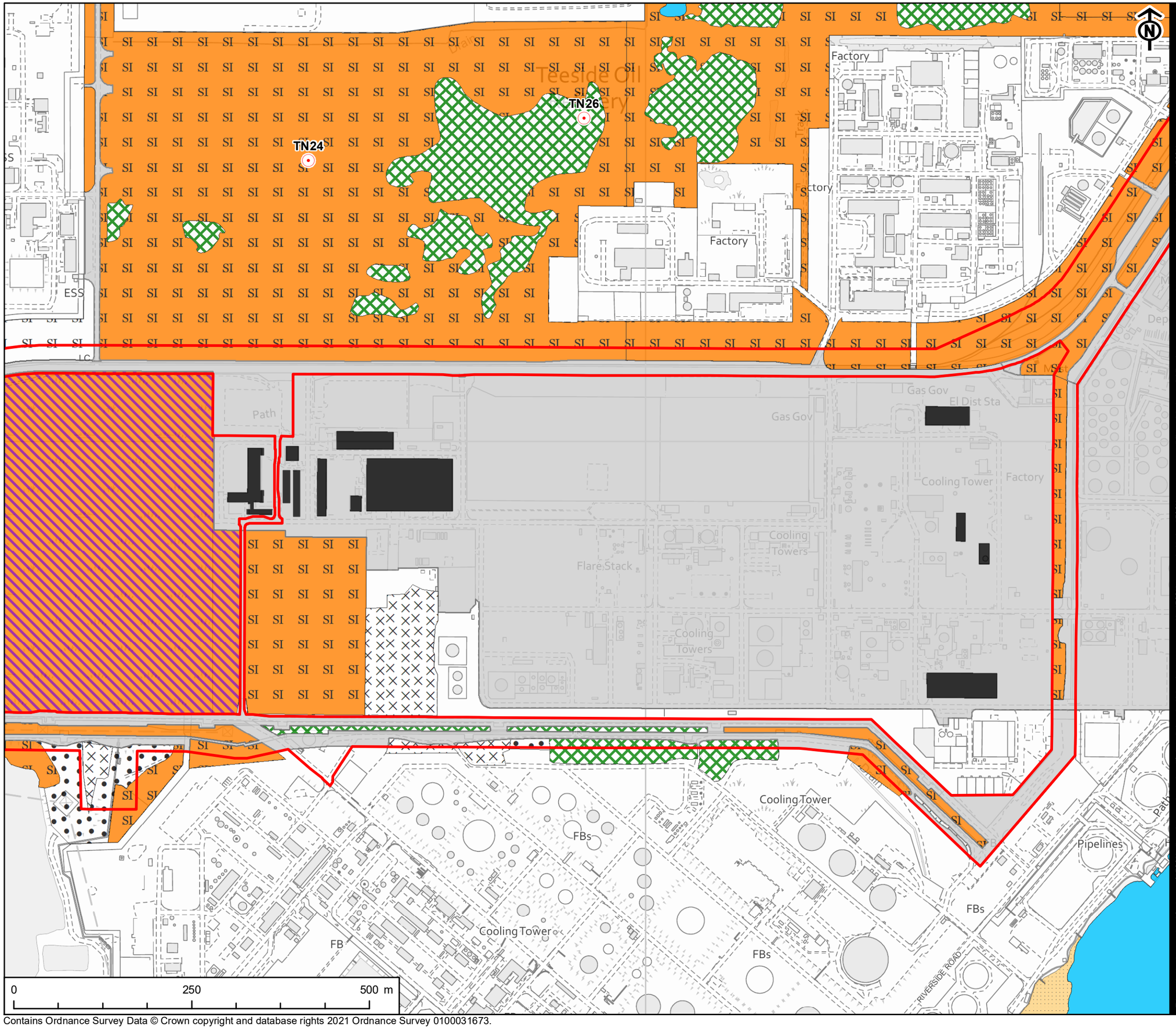

Scale @ A3 1:5,000

0 250 500 m

Contains Ordnance Survey Data © Crown copyright and database rights 2021 Ordnance Survey 0100031673.

This drawing has been produced for the use of AECOM's client. It may not be used, modified or relied upon by third parties, except as agreed by AECOM or as required by law. AECOM accepts no responsibility, and denies any liability whatsoever, to any party that uses or relies upon this drawing without AECOM's express written consent.
All dimensions are indicative and in metres unless otherwise noted. Do not scale this document.

AECOM

PROJECT
NET ZERO TEESSIDE PROJECT

Net Zero Teesside

APPLICANTS
NZT POWER LTD. AND NZNS STORAGE LTD.

KEY
- Site Boundary
- Target note
- Bare ground
- Buildings
- Cultivated/disturbed land - ephemeral/short perennial
- Hardstanding
- Intertidal - mud/sand
- Marsh/marshy grassland
- Neutral grassland - semi-improved
- Poor semi-improved grassland
- Running water
- Scrub - dense/continuous
- Standing water

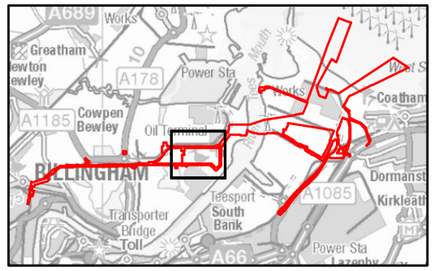

TITLE
FIGURE 12C-1
PHASE 1 HABITAT MAP

REFERENCE
NZT_210507_PEA_12C-1_v6

SHEET NUMBER
9 of 12

DATE
07/05/21

Project Management Initials: RL Designer: LC Checked: AR Approved: DB

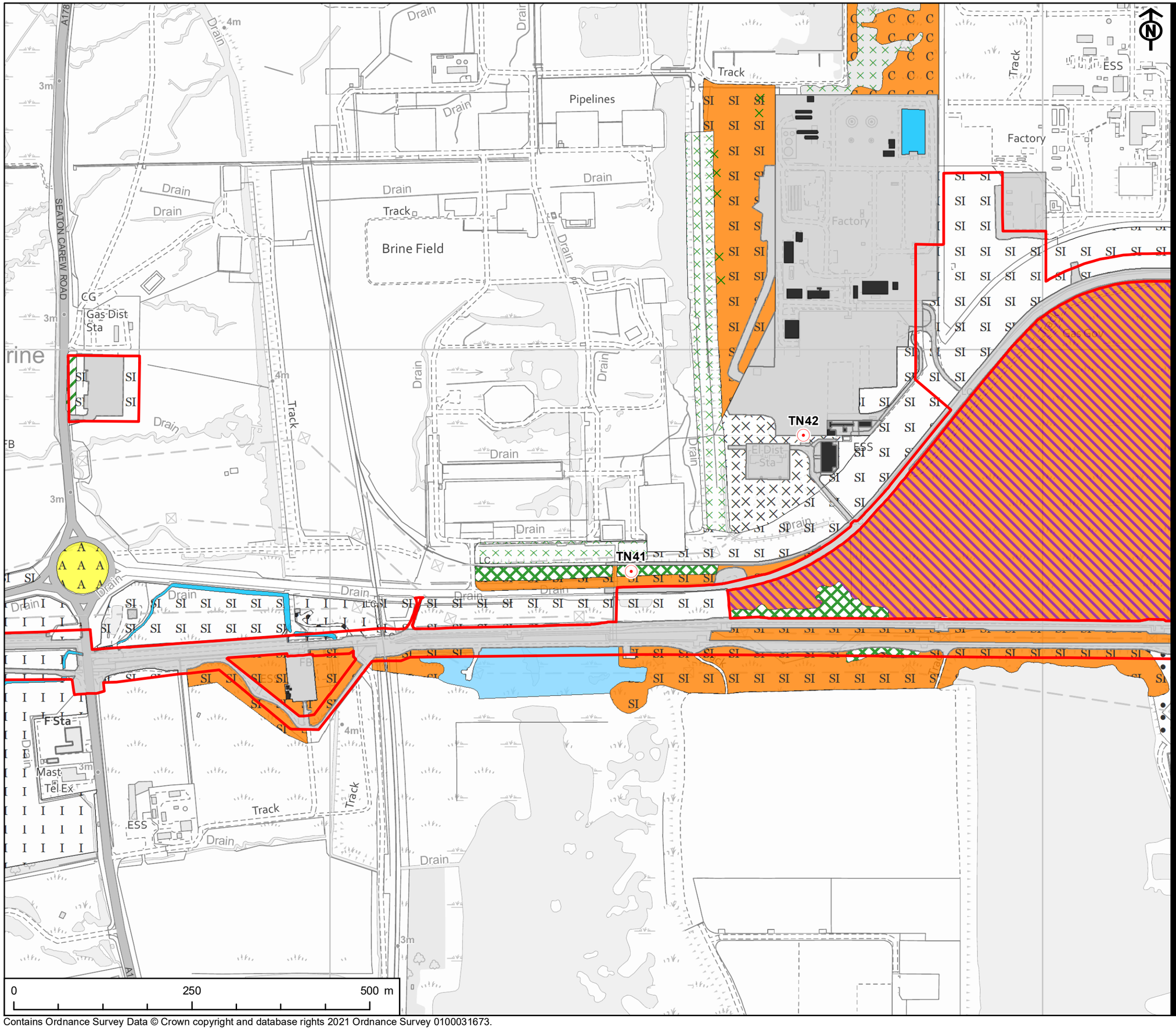

Scale @ A3 1:5,000

Contains Ordnance Survey Data © Crown copyright and database rights 2021 Ordnance Survey 0100031673.

This drawing has been produced for the use of AECOMs client. It may not be used, modified or relied upon by third parties, except as agreed by AECOM or as required by law. AECOM accepts no responsibility, and denies any liability whatsoever, to any party that uses or relies upon this drawing without AECOMs express written consent.
All dimensions are indicative and in metres unless otherwise noted. Do not scale this document.

AECOM

PROJECT
NET ZERO TEESSIDE PROJECT

Net Zero Teesside

APPLICANTS
NZT POWER LTD. AND NZNS STORAGE LTD.

KEY

- Site Boundary
- Target note
- Scrub - scattered
- Bare ground
- Broadleaved woodland - plantation
- Buildings
- Coastal grassland
- Cultivated/disturbed land - amenity grassland
- Cultivated/disturbed land - ephemeral/short perennial
- Hardstanding
- Improved grassland
- Marsh/marshy grassland
- Neutral grassland - semi-improved
- Poor semi-improved grassland
- Running water
- Scrub - dense/continuous
- Scrub - scattered
- Standing water
- Swamp

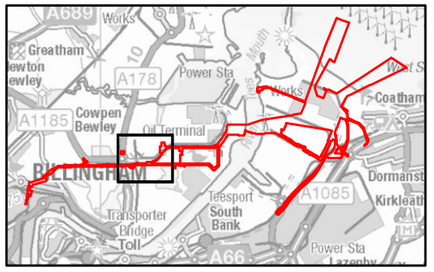

TITLE
FIGURE 12C-1
PHASE 1 HABITAT MAP

REFERENCE
NZT_210507_PEA_12C-1_v6

SHEET NUMBER	DATE
10 of 12	07/05/21

Project Management Initials: RL Designer: LC Checked: AR Approved: DB

Scale @ A3 1:5,000

Contains Ordnance Survey Data © Crown copyright and database rights 2021 Ordnance Survey 0100031673.

This drawing has been produced for the use of AECOMs client. It may not be used, modified or relied upon by third parties, except as agreed by AECOM or as required by law. AECOM accepts no responsibility, and denies any liability whatsoever, to any party that uses or relies upon this drawing without AECOMs express written consent.
All dimensions are indicative and in metres unless otherwise noted. Do not scale this document.

AECOM

PROJECT
NET ZERO TEESSIDE PROJECT

Net Zero Teesside

APPLICANTS
NZT POWER LTD. AND NZNS STORAGE LTD.

KEY

- Site Boundary
- Target note
- Broadleaved parkland/scattered tree
- Scrub - scattered
- Running water
- Broadleaved woodland - plantation
- Broadleaved woodland - semi-natural
- Buildings
- Cultivated/disturbed land - amenity grassland
- Hardstanding
- Improved grassland
- Neutral grassland - semi-improved
- Poor semi-improved grassland
- Running water

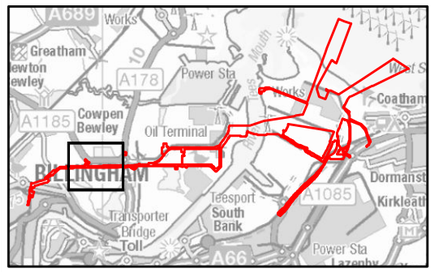

TITLE
FIGURE 12C-1
PHASE 1 HABITAT MAP

REFERENCE
NZT_210507_PEA_12C-1_v6

SHEET NUMBER
11 of 12

DATE
07/05/21

Project Management Initials: RL Designer: LC Checked: AR Approved: DB

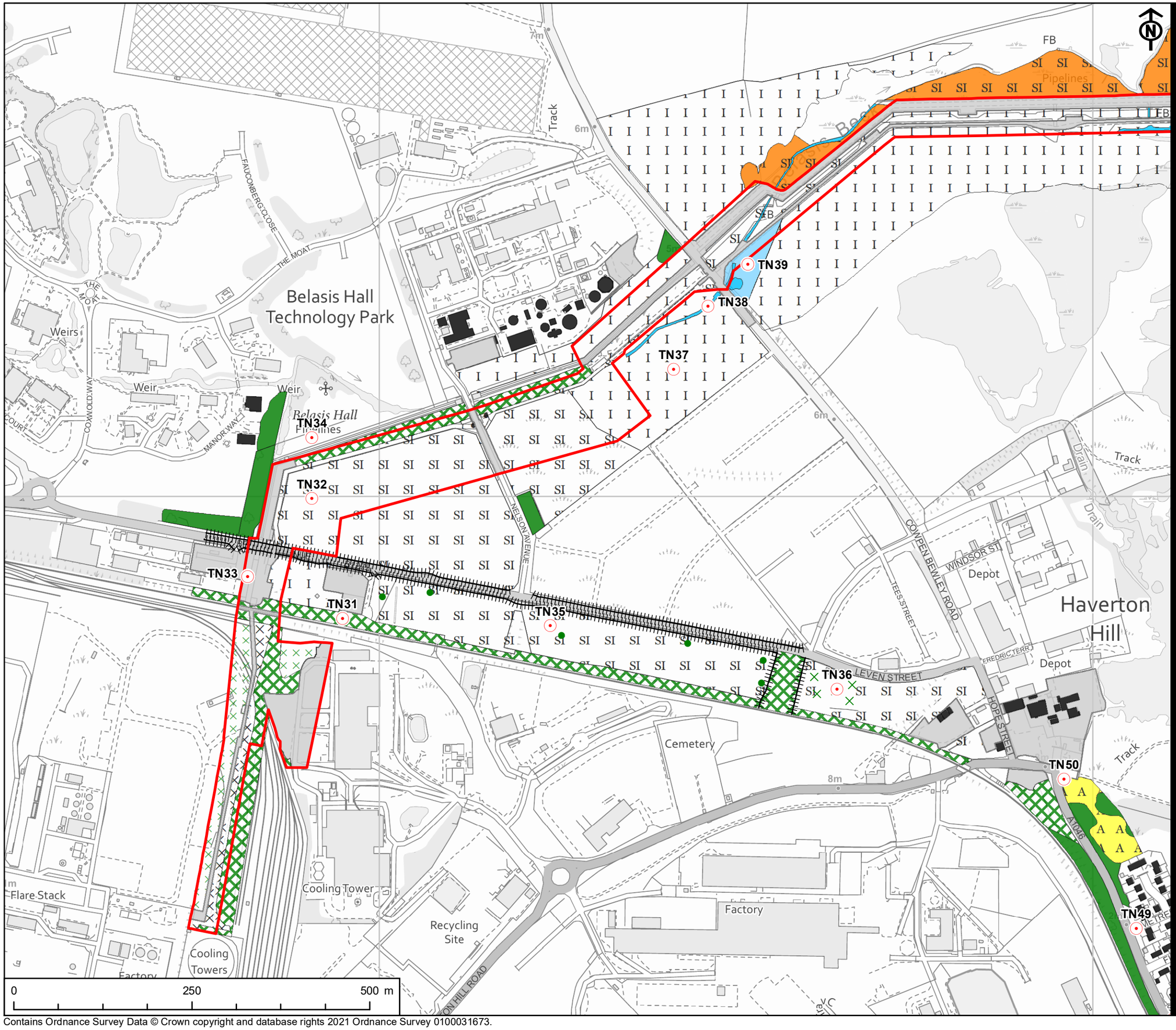

Scale @ A3 1:5,000

Contains Ordnance Survey Data © Crown copyright and database rights 2021 Ordnance Survey 0100031673.

This drawing has been produced for the use of AECOMs client. It may not be used, modified or relied upon by third parties, except as agreed by AECOM or as required by law. AECOM accepts no responsibility, and denies any liability whatsoever, to any party that uses or relies upon this drawing without AECOMs express written consent.
All dimensions are indicative and in metres unless otherwise noted. Do not scale this document.

AECOM

PROJECT
NET ZERO TEESSIDE PROJECT

Net Zero Teesside

APPLICANTS
NZT POWER LTD. AND NZNS STORAGE LTD.

KEY
- Site Boundary
- Target note
- Broadleaved parkland/scattered tree
- Scrub - scattered
- Fence
- Running water
- Bare ground
- Broadleaved woodland - semi-natural
- Buildings
- Cultivated/disturbed land - amenity grassland
- Cultivated/disturbed land - ephemeral/short perennial
- Hardstanding
- Improved grassland
- Neutral grassland - semi-improved
- Poor semi-improved grassland
- Running water
- Scrub - dense/continuous
- Scrub - scattered
- Standing water
- Swamp

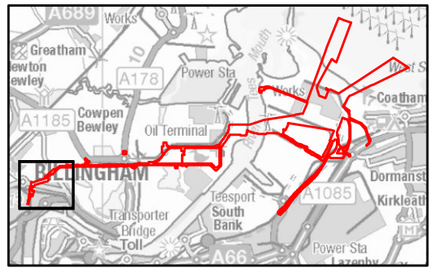

TITLE
FIGURE 12C-1
PHASE 1 HABITAT MAP

REFERENCE
NZT_210507_PEA_12C-1_v6

SHEET NUMBER	DATE
12 of 12	07/05/21

Figure 12C-2 International and National Statutory Designated Sites and Non-Statutory Designated Sites